



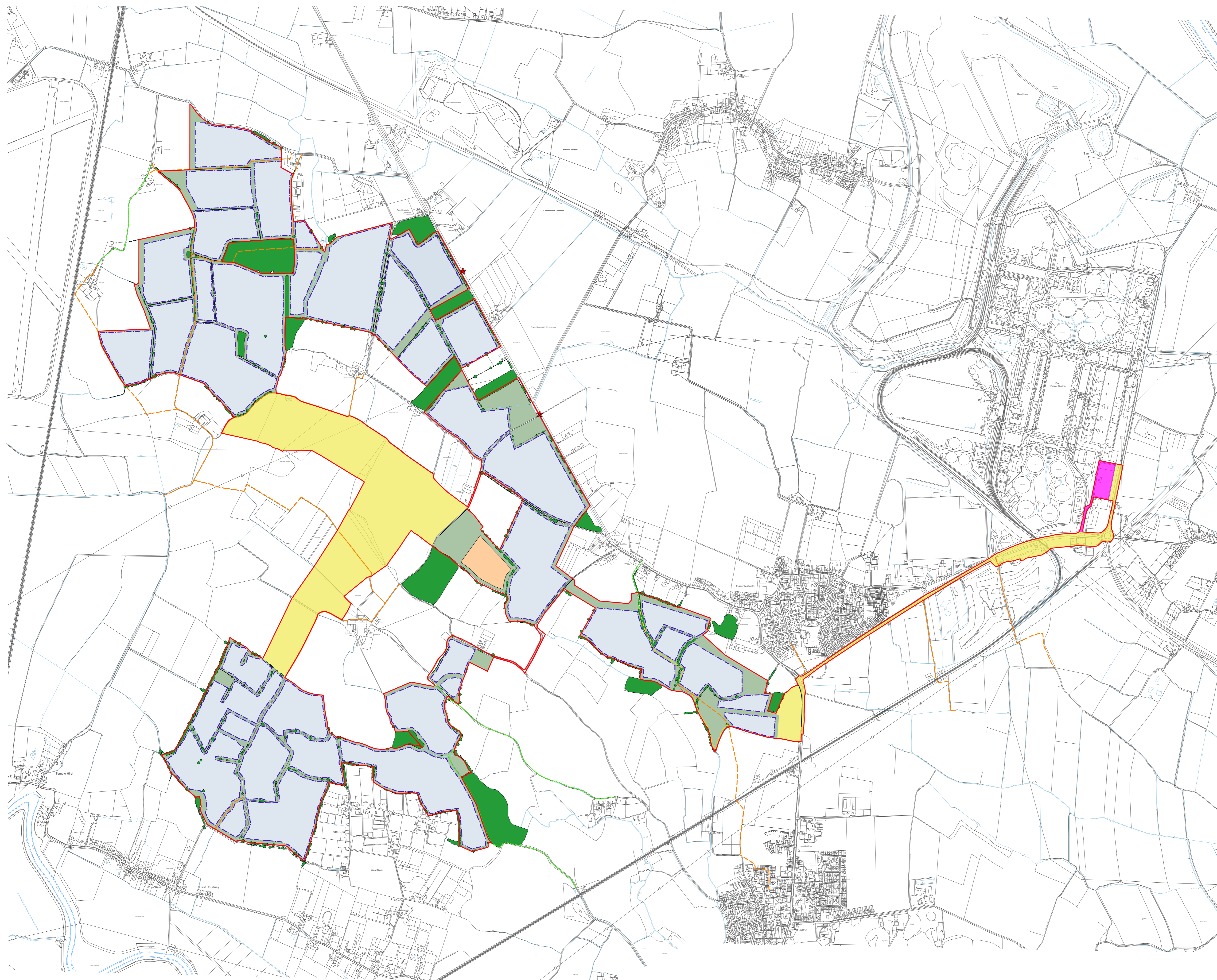
HELIOS RENEWABLE
ENERGY
PROJECT

PINS Document Number:
EN010140/APP/6.2.3.2


Pursuant to:
APFP Regulation 5(2)(a)

Environmental Statement Figure 3.2: Parameter Plan

June 2024




- KEY**
- Site Boundary
 - Existing Vegetation
 - Public Footpath
 - Other Route with Public Access
 - Permissive Footpath
 - Security Fence
 - Solar Farm Zone
Includes:
- Solar PV Modules
- Inverter Transformers
- Access Tracks
- Access Gates
- CCTV
- Associated Cabling
 - Substation and Battery Energy Storage System (BESS) Compound
Includes:
- 152kV Substation
- BESS and associated infrastructure
- Access Tracks
- Access Gates
- Fencing
- Earth Flood Defence Bund
- Attenuation Ponds
- CCTV
- Water Tanks
- Associated Cabling
 - National Grid Substation and Access
 - Green Infrastructure
Includes:
- Habitat Areas
- Access Track Crossings
 - ★ Proposed Site Entrance
 - Underground Cable Corridor



- Revisions:
- First Issue- 21/04/2023 JS
 - 01 - (28/04/2023 JS) Revised boundary
 - 02 - (12/06/2023 JS) Revised boundary
 - 03 - (15/06/2023 JS) Revised layout
 - 04 - (20/07/2023 JS) Revised layout and boundary
 - 05 - (04/08/2023 AD) Key and graphical changes
 - 06 - (30/08/2023 JS) Revised layout and key updates
 - 07 - (11/10/2023 JS) Revised boundary
 - 08 - (01/02/2024 JS) Revised layout and boundary
 - 09 - (07/02/2024 JS) Revised boundary
 - 10 - (15/02/2024 AH) Revised boundary
 - 11 - (15/04/2024 JS) Revised layout

ALL DIMENSIONS TO BE CHECKED ON SITE WORK TO FIGURED DIMENSIONS ONLY REPORT DISCREPANCIES TO THE GFF AT ONCE BEFORE PROCEEDING COPYRIGHT ACT APPLIES.

© Enso Energy Ltd. Crown Copyright. All rights reserved.
© 2024 Emansite license number 0100031673



Project Title:
Helios Renewable Energy Project

Drawing Title:
**Figure 3.2
Parameter Plan**

DRWG No: DX-01-P02	Rev: 11	Sht no: -
Drawn by: JS	Checked by: KL	
Scale: 1:10,000 @ A1	Date: 15/04/2024	

